




NOTES:

-  PROPOSED 20MPH ZONE
-  EXISTING 30MPH SPEED LIMIT TO BE RETAINED
-  EXISTING LENGTH OF DE-RESTRICTED SPEED LIMIT

**Wiltshire Council**  
 Where everybody matters  
**Traffic & Network Management**  
 County Hall, Bythesea Road, Trowbridge  
 Wiltshire, BA14 8JD  
 Tel: 0300 4560100  
 Website: www.wiltshire.gov.uk

This map is reproduced from Ordnance Survey material with the permission of Ordnance Survey on behalf of the Controller of Her Majesty's Stationery Office © Crown copyright.  
 Unauthorised reproduction infringes Crown Copyright and may lead to prosecution or Civil Proceedings.  
 Wiltshire Council (100049050) 2018

F					
E					
D					
C					
B					
A	08.2018	MJR	DMT	GTR	
O	06.2018	SJA	MJR	DMT	ORIGINAL
REV	DATE	DRAWN	CHECK	APPRV	DESCRIPTION

DRAWING PURPOSE:  
**TRO**

PROJECT:		MALMESBURY CATG OAKSEY 20MPH ZONE	
DRAWING TITLE:		PLAN FOR SCHEDULE <b>APPENDIX 1</b>	
SCALES:	NTS	SHEET SIZE:	A3
DRAWING No.	2015-081-SJA-TRO PLAN D003.0	REVISION:	A
FILE REF:	L:\TETAB\MALMESBURY\2015-16\CATG\2015-081\TRO PLAN D003.0		